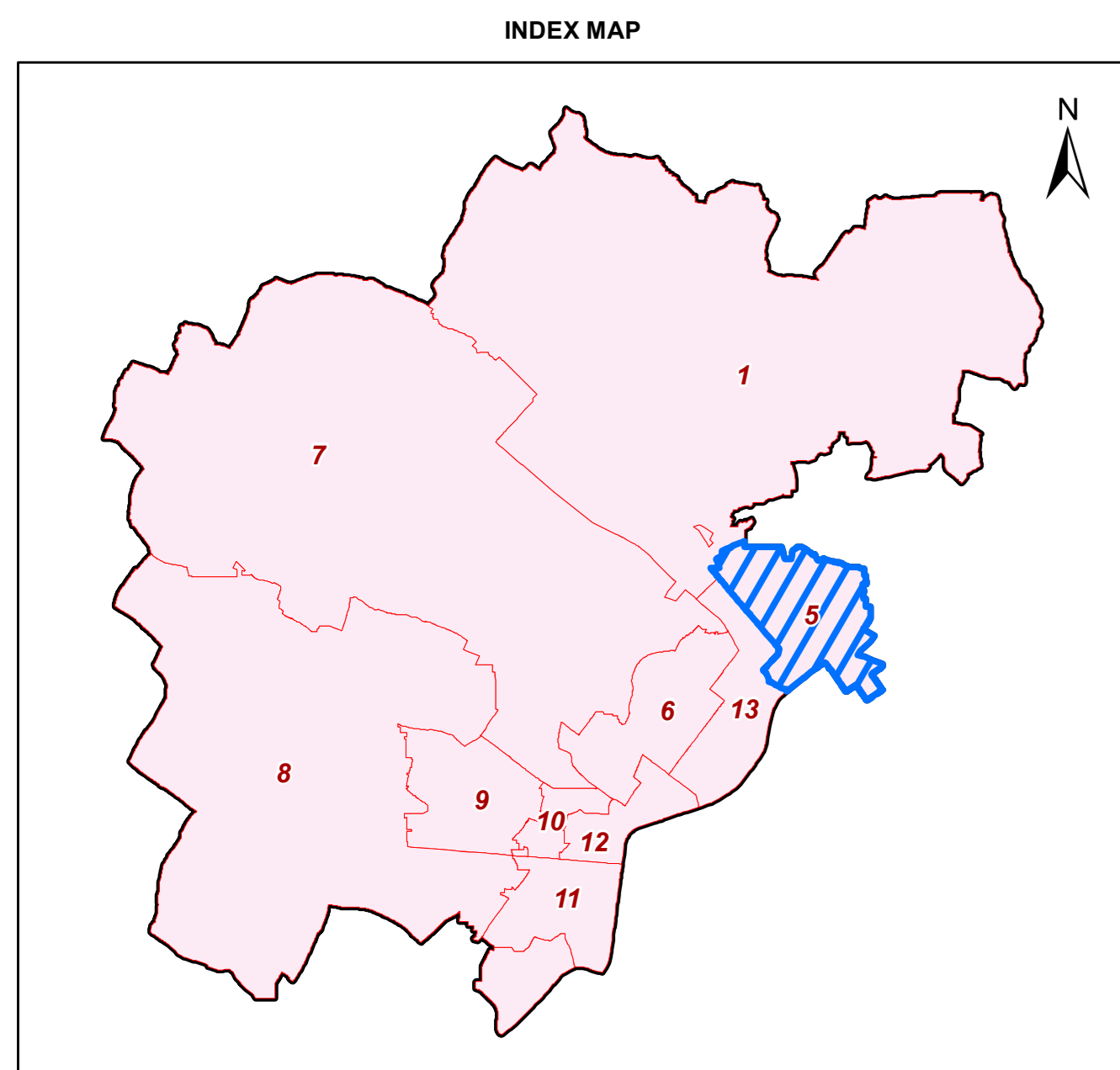




# MAP OF AC-5-BADLI, PC-NORTH WEST DELHI(5) - NCT OF DELHI

ifrc/ir RESTRICTED  
 day folktxt; A; % grt FOR DEPARTMENTAL USE ONLY  
 fu; lr ds fy, ught NOT FOR EXPORT



## LEGEND

- |                          |                          |
|--------------------------|--------------------------|
| POLLING STATION LOCATION | MAJOR ROAD               |
| VOTER CENTRE             | MINOR ROAD               |
| POLICE STATION           | RAILWAY LINE             |
| FIRE STATION             | DRAIN                    |
| CATS AMBULANCE           | METRO RAIL LINE          |
| MAJOR HOSPITAL           | STADIUM                  |
| RAILWAY STATION          | SPORTS COMPLEX           |
| METRO STATION            | GARDEN & PARKS           |
| ACCIDENT TRAUMA CENTER   | CREMATORIUM & GRAVEYARD  |
| HEALTH FACILITY          | JJ CLUSTER               |
| ASHRAM                   | BUILDING                 |
| BUS TERMINAL             | YAMUNA RIVER             |
| BUS STOP                 |                          |
| AUDITORIUM               |                          |
| BANK                     | <b>AC NO. &amp; NAME</b> |
| CLUB                     | AC-1-NARELA              |
| SCHOOL                   | AC-5-BADLI               |
| COURT                    | AC-6-RITHALA             |
| CINEMA HALL              | AC-7-BAWANA              |
| GOVERNMENT OFFICE        | AC-8-MUNDKA              |
| UNIVERSITY / COLLEGE     | AC-9-KIRARI              |
| COMMUNITY CENTER         | AC-10-SULTANPUR MAJRA    |
| DARGAH                   | AC-11-MANGLOI JAT        |
| TEMPLE                   | AC-12-MANGOL PURI        |
| TOMB                     | AC-13-ROHINI             |
| MOSQUE                   |                          |
| GURUDWARA                |                          |
| IDGAH                    |                          |
| CHURCH                   |                          |
| MUSEUM                   |                          |
| POLICE CHOWKI            |                          |
| POST OFFICE              |                          |
| STADIUM BUILDING         |                          |
| FILLING STATION          |                          |
| IGL STATION              |                          |
| MILK BOOTH               |                          |



1:7,600

Geospatial Delhi Limited

For further details about this map, please contact

Geospatial Delhi Limited

(A Government of NCT of Delhi Company)

3rd Level, C- Wing, Vikas Bhawan-II,

Civil Lines, New Delhi - 110054

Website : [www.gsdli.org.in](http://www.gsdli.org.in)

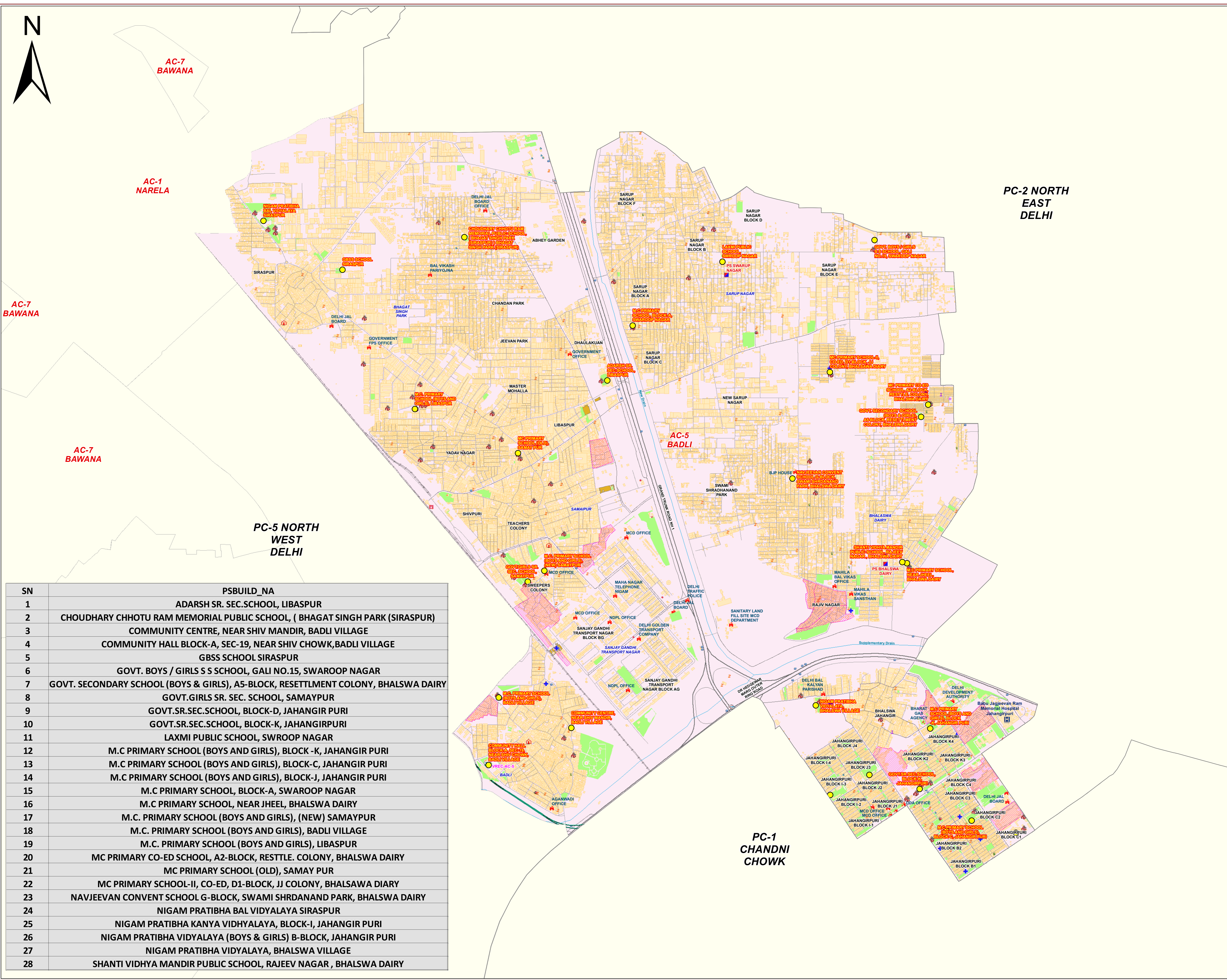
Disclaimer: Reproduction in whole or part by any means is prohibited without written permission of Geospatial Delhi Limited.

Data used in this map yet to be validated by concern Department.

© GOVERNMENT OF DELHI COPYRIGHT, 2013.

Prepared by : Preeti Mishra

Checked by : Miss. Pallavi Tomar



SN	PSBUILD_NA
1	ADARSH SR. SEC.SCHOOL, LIBASPUR
2	CHOUDHARY CHHOTU RAM MEMORIAL PUBLIC SCHOOL, ( BHAGAT SINGH PARK (SIRASPUR)
3	COMMUNITY CENTRE, NEAR SHIV MANDIR, BADLI VILLAGE
4	COMMUNITY HALL BLOCK-A, SEC-19, NEAR SHIV CHOWK,BADLI VILLAGE
5	GBSS SCHOOL SIRASPUR
6	GOVT. BOYS / GIRLS S S SCHOOL, GALI NO.15, SWAROOP NAGAR
7	GOVT. SECONDARY SCHOOL (BOYS & GIRLS), A5-BLOCK, RESETTLEMENT COLONY, BHALSWA DAIRY
8	GOVT.GIRLS SR. SEC. SCHOOL, SAMAYPUR
9	GOVT.SR.SEC.SCHOOL, BLOCK-D, JAHANGIR PURI
10	GOVT.SR.SEC.SCHOOL, BLOCK-K, JAHANGIRPURI
11	LAXMI PUBLIC SCHOOL, SWROOP NAGAR
12	M.C PRIMARY SCHOOL (BOYS AND GIRLS), BLOCK -K, JAHANGIR PURI
13	M.C PRIMARY SCHOOL (BOYS AND GIRLS), BLOCK-C, JAHANGIR PURI
14	M.C PRIMARY SCHOOL (BOYS AND GIRLS), BLOCK-J, JAHANGIR PURI
15	M.C PRIMARY SCHOOL, BLOCK-A, SWAROOP NAGAR
16	M.C PRIMARY SCHOOL, NEAR JHEEL, BHALSWA DAIRY
17	M.C. PRIMARY SCHOOL (BOYS AND GIRLS), (NEW) SAMAYPUR
18	M.C. PRIMARY SCHOOL (BOYS AND GIRLS), BADLI VILLAGE
19	M.C. PRIMARY SCHOOL (BOYS AND GIRLS), LIBASPUR
20	MC PRIMARY CO-ED SCHOOL, A2-BLOCK, RESTTLE. COLONY, BHALSWA DAIRY
21	MC PRIMARY SCHOOL (OLD), SAMAY PUR
22	MC PRIMARY SCHOOL-II, CO-ED, D1-BLOCK, JJ COLONY, BHALSAWA DIARY
23	NAVJEEVAN CONVENT SCHOOL G-BLOCK, SWAMI SHRANAND PARK, BHALSWA DAIRY
24	NIGAM PRATIBHA BAL VIDYALAYA SIRASPUR
25	NIGAM PRATIBHA KANYA VIDHYALAYA, BLOCK-I, JAHANGIR PURI
26	NIGAM PRATIBHA VIDYALAYA (BOYS & GIRLS) B-BLOCK, JAHANGIR PURI
27	NIGAM PRATIBHA VIDYALAYA, BHALSWA VILLAGE
28	SHANTI VIDHYA MANDIR PUBLIC SCHOOL, RAJEEV NAGAR , BHALSWA DAIRY