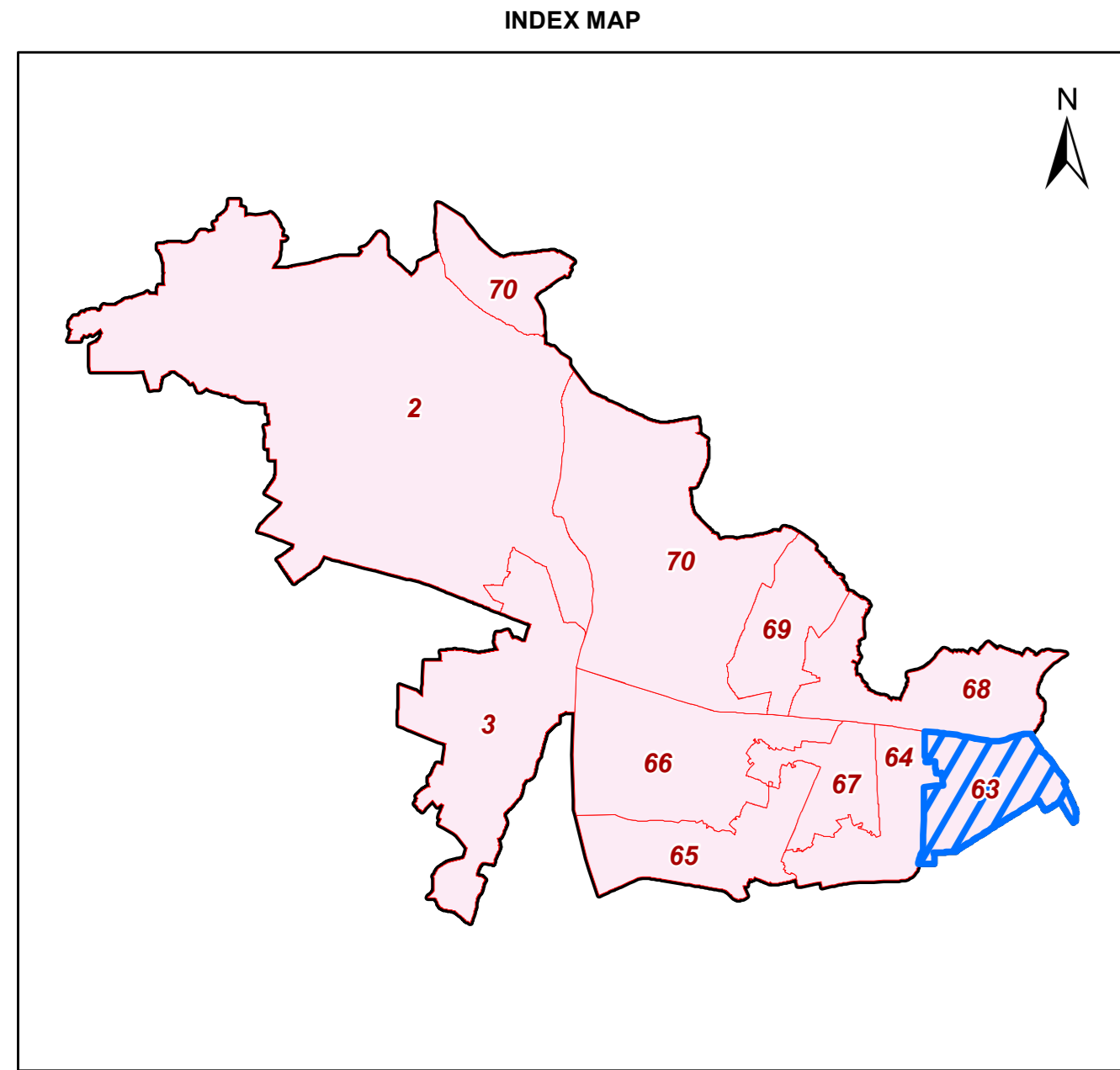
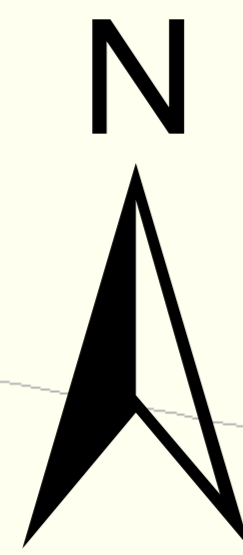


MAP OF AC-63-SEEMA PURI, PC-NORTH EAST DELHI(2) - NCT OF DELHI

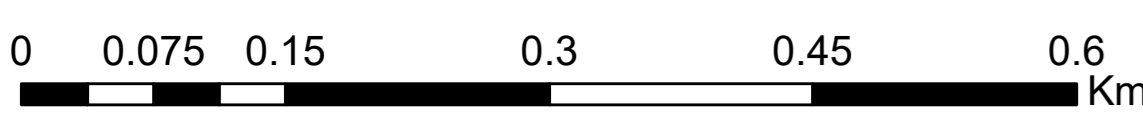
ifrc/ir RESTRICTED
 day folktxt; A; % grt FOR DEPARTMENTAL USE ONLY
 fu; k; ds fy, ugha NOT FOR EXPORT



LEGEND

- | | |
|--------------------------|-------------------------|
| POLLING STATION LOCATION | MAJOR ROAD |
| VOTER CENTRE | MINOR ROAD |
| POLICE STATION | RAILWAY LINE |
| FIRE STATION | DRAIN |
| CATS AMBULANCE | METRO RAIL LINE |
| MAJOR HOSPITAL | STADIUM |
| RAILWAY STATION | SPORTS COMPLEX |
| METRO STATION | GARDEN & PARKS |
| ACCIDENT TRAUMA CENTER | CREMATORIUM & GRAVEYARD |
| HEALTH FACILITY | JJ CLUSTER |
| ASHRAM | YAMUNA RIVER |
| BUS TERMINAL | |
| BUS STOP | |
| AUDITORIUM | |
| BANK | |
| CLUB | |
| SCHOOL | |
| COURT | |
| CINEMA HALL | |
| GOVERNMENT OFFICE | |
| UNIVERSITY / COLLEGE | |
| COMMUNITY CENTER | |
| DARGAH | |
| TEMPLE | |
| TOMB | |
| MOSQUE | |
| GURUDWARA | |
| IDGAH | |
| CHURCH | |
| MUSEUM | |
| POLICE CHOWKI | |
| POST OFFICE | |
| STADIUM BUILDING | |
| FILLING STATION | |
| IGL STATION | |
| MILK BOOTH | |

- | | |
|--|---------------------|
| | AC-2-BURARI |
| | AC-3-TIMARPUR |
| | AC-63-SEEMA PURI |
| | AC-64-ROHTAS NAGAR |
| | AC-65-SEELAMPUR |
| | AC-66-GHONDA |
| | AC-67-BABARPUR |
| | AC-68-GOKALPUR |
| | AC-69-MUSTAFABAD |
| | AC-70-KARAWAL NAGAR |



1:4,300

Geospatial Delhi Limited

For further details about this map, please contact

Geospatial Delhi Limited
 (A Government of NCT of Delhi Company)
 3rd Level, C- Wing, Vikas Bhawan-II,
 Civil Lines, New Delhi - 110054
 Website : www.gsdli.org.in

Disclaimer: Reproduction in whole or part by any means is prohibited without written permission of Geospatial Delhi Limited. Data used in this map yet to be validated by concern Department.

© GOVERNMENT OF DELHI COPYRIGHT, 2013.

Prepared by : Preeti Mishra

Checked by : Miss. Pallavi Tomar

GSDLI/CEO/04-Apr-24/13

AC-64
ROHTAS
NAGAR

AC-68
GOKALPUR

PC-2 NORTH
EAST DELHI

AC-63
SEEMA PURI

SN	PSBUILD_NA
1	COMMUNITY CENTRE GTB HOSPITAL CAMPUS STAFF COLONY DILSHAD GARDEN DELHI
2	COMMUNITY CENTRE, A-BLOCK, DILSHAD COLONY, DELHI
3	E.D.M.C. PRATIBHA VIDYALAYA, O-POCKET, DILSHAD GARDEN
4	EDMC PRATIBHA VIDYALAYA B-BLOCK NEW SEEMAPURI
5	EDMC PRATIBHA VIDYALAYA E-BLOCK NAND NAGRI
6	EDMC PRATIBHA VIDYALAYA JANTA FLATS GTB ENCLAVE, NAND VIHAR
7	EDMC PRIMARY SCHOOL B4 BLOCK NAND NAGRI
8	EDMC PRIMARY SCHOOL D-4 NAND NAGRI
9	EDMC PRIMARY SCHOOL F-1 SUNDER NAGRI
10	EDMC PRIMARY SCHOOL F-2 SUNDER NAGRI
11	EDMC PRIMARY SCHOOL G.T. ROAD, KHERA
12	EDMC PRIMARY SCHOOL I-BLOCK SUNDER NAGRI
13	EDMC PRIMARY SCHOOL O-BLOCK SUNDER NAGRI
14	EDMC PRIMARY SCHOOL TAHIR PUR NO-1 LEPROSY COMPLEX TAHIRPUR
15	EDMC PRIMARY SCHOOL VILLAGE TAHIR PUR
16	EDMC PRIMARY SCHOOL, A-2, NAND NAGRI
17	EDMC PRIMARY SCHOOL, B-2 BLOCK, NAND NAGARI
18	EDMC PRIMARY SCHOOL, M-BLOCK, SUNDER NAGARI
19	GBSS A-BLOCK NAND NAGRI
20	GBSSS BETWEEN A & C BLOCK NEW SEEMAPURI
21	GGSSS C-BLOCK DILSHAD GARDEN
22	GGSSS JANTA FLATS GTB ENCLAVE
23	GOVT GIRLS SEC. SCHOOL F-1/F-2 NAND NAGRI EXTN.
24	GOVT GIRLS SR SECONDARY SCHOOL, SUNDER NAGRI
25	GREEN FIELD PUBLIC SCHOOL GTB ENCLAVE DILSHAD GARDEN
26	GSKV E-BLOCK NAND NAGRI
27	NEW CREATION PUBLIC SCHOOL B-BLOCK, DILSHAD COLONY
28	SBV B-BLOCK NAND NAGRI
29	SC/ST TRAINING CENTRE, OPP. GTB HOSPITAL